

Looking North

486,200E

2,150m

surface

Overburden

2,100m

2,050m

26.0m@0.39g/t Au

2,000m

1,950m

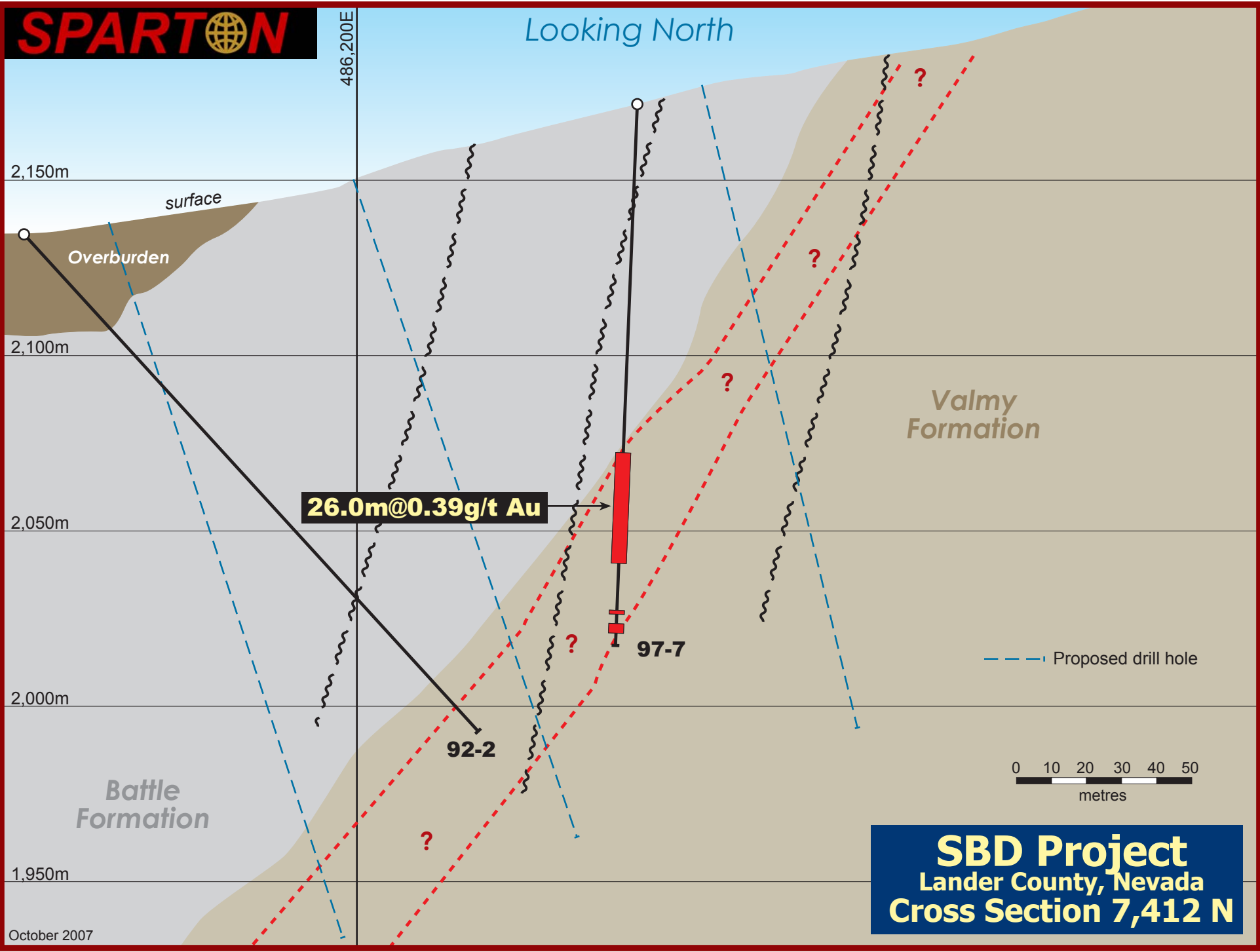
Battle Formation

Valmy Formation

Proposed drill hole



SBD Project
Lander County, Nevada
Cross Section 7,412 N



Looking North

486,200E

2,150m

2,100m

2,050m

2,000m

1,950m

surface

Battle Formation

Valmy Formation

7.6m@1.57g/t Au

4.6m@0.80g/t Au

30.0m@1.1g/t Au

53.4m@1.13g/t Au

4.6m@0.70g/t Au

15.0m@0.37g/t Au

3.0m@0.45g/t Au

93-17

DSD003

93-19

07-06

07-05

Intrusive

Proposed drill hole



SBD Project
Lander County, Nevada
Cross Section 7,450 N

Looking North

486,200E

2,150m

2,100m

2,050m

2,000m

1,950m

surface

97-11

97-13

10.6m@0.62g/t Au

6.1m@0.36g/t Au

Battle Formation

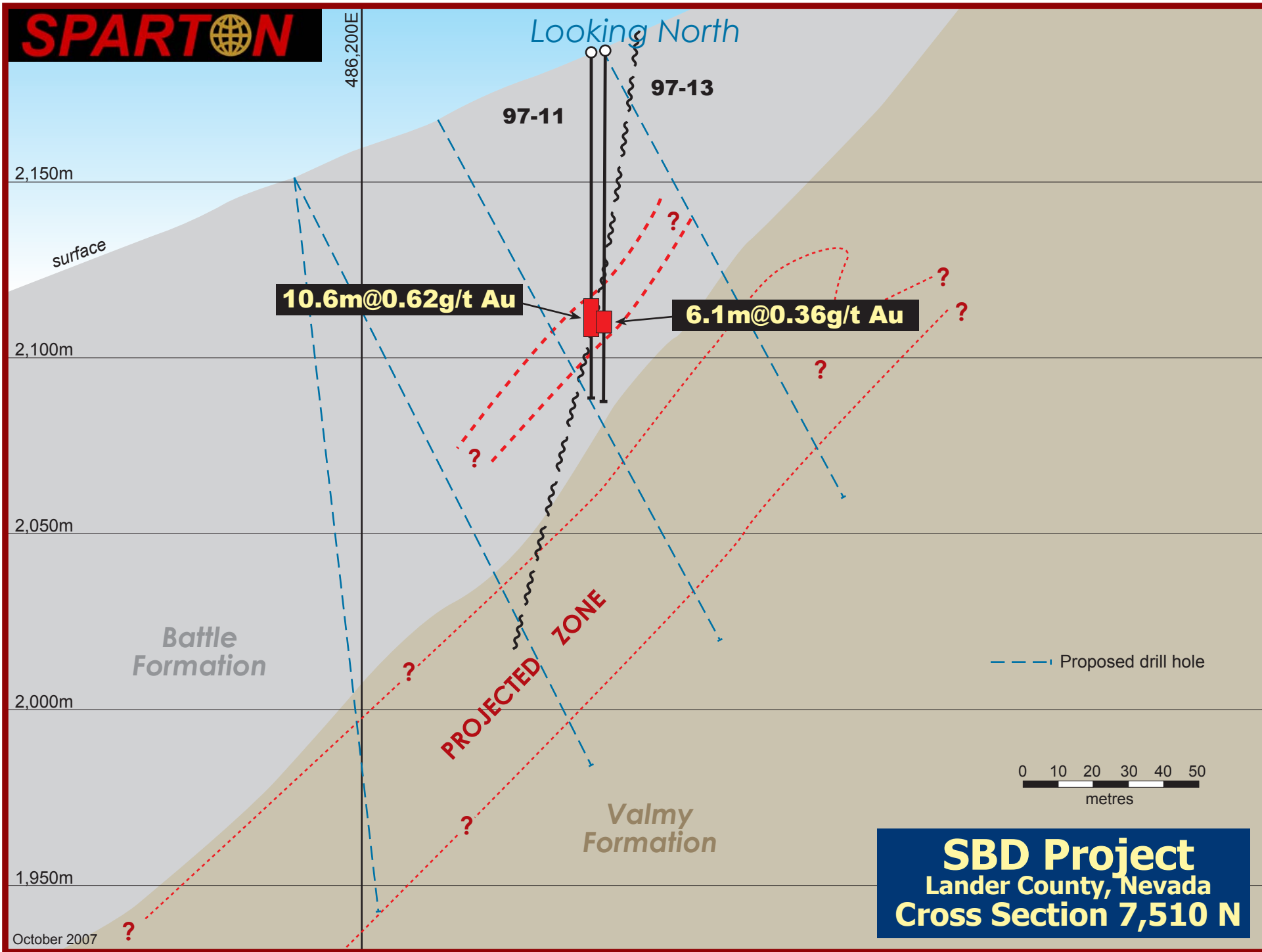
PROJECTED ZONE

Valmy Formation

Proposed drill hole



SBD Project
Lander County, Nevada
Cross Section 7,510 N



2,150m

2,100m

2,050m

2,000m

1,950m

surface



— — — Proposed drill hole

October 2007

6.0m@0.44g/t Au

3.0m@0.68g/t Au

3.0m@0.37g/t Au

3.0m@0.45g/t Au

1.5m@0.47g/t Au

1.5m@0.37g/t Au

1.5m@0.57g/t Au

Intrusive

Valmy Formation

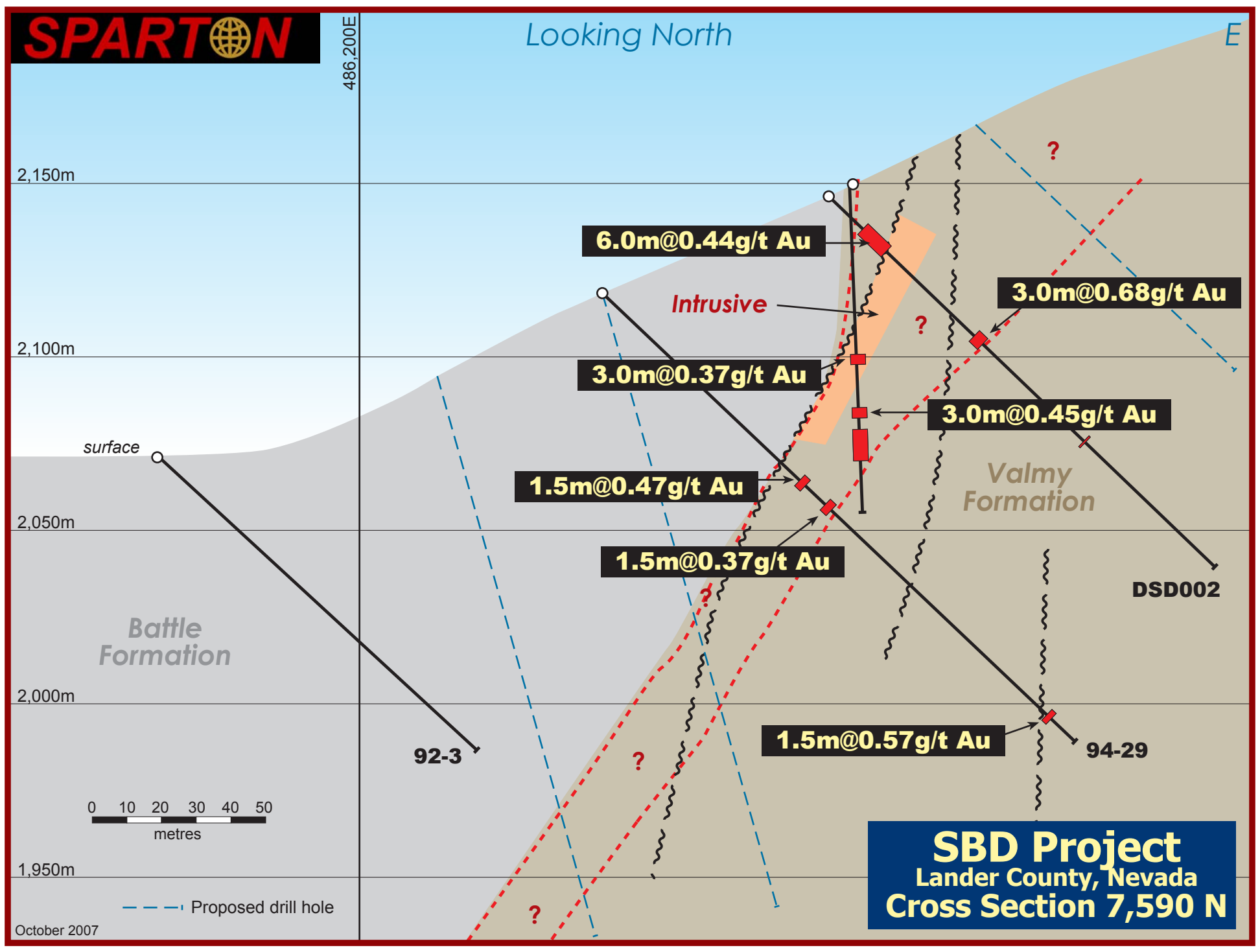
Battle Formation

DSD002

92-3

94-29

SBD Project
Lander County, Nevada
Cross Section 7,590 N



486,200E

Looking North

3.0m@1.50g/t Au

4.6m@0.34g/t Au

15.0m@1.0g/t Au

15.0m@0.91g/t Au

7.6m@0.86g/t Au

DSD001

97-9

93-18

Intrusive

Battle Formation

Proposed drill hole

Valmy Formation



SBD Project
Lander County, Nevada
Cross Section 7,738 N

